































**DIVISIONAL SUMMARY SITREP AS AT 1200, 17/01/2022**







Division	Location Description	Asset Type	Road Name	Area	Status of Damage	Advice to Motorists	Date and Time Reported	Estimated Time of Opening	Status	Photos
Western	Navaga Village Road (Ba Settlement Road)	Road	Navaga Village Road	Zone 1	45m of Muddy section	Closed to traffic	07/01/2022	TBC	Active	
Western	Togobula Crossing	Crossing	Lomawai Road	Zone 1	Flooded	Open	11-Jan-22		Active	
Western	Kabisi Crossing	Crossing	Kabisi Loop Rd	Zone 1	Deck Washout	Open	12-Jan-22		Active	
Western	Ciri Road at CH1439	Road	Ciri Rd	Zone 1	Flooded	Open	12-Jan-22		Active	
Western	Navisabasaba Rd at CH3650	Road	Navisabasaba Rd	Zone 1	Flooded	Open	11-Jan-22		Active	
Western	Naidiri Rd at CH3629	Road	Naidiri Rd	Zone 1	Washout	Open	09-Jan-22		Active	







Western	Tilivalevu Rd at CH21869	Road	Tilivalevu Rd	Zone 1	Flooded	Open	09-Jan-22	TBC	Active	
Western	Laselase Crossing at CH16317	Crossing	Kavanagasau Rd	Zone 1	Flooded	Open	09-Jan-22		Active	
Western	Yalasa Rd at CH358	Road	Yalasa Rd	Zone 1	Flooded	Open	12-Jan-22		Active	
Western	Yalasa Crossing	Crossing	Yalasa Rd	Zone 1	Deck Washout	Open	15-Jan-22		Active	
Western	Naqalo Crossing	Crossing	Valley Rd	Zone 1	Flooded	Open	09-Jan-22		Active	
Western	Draiba Crossing	Crossing	Valley Rd	Zone 1	Flooded	Open	14-Jan-22		Active	







Western	Nabaka Crossing	Crossing	Naqalitala Rd	Zone 1	Flooded	Open	12-Jan-22		Active	
Western	Nasau Crossing	Crossing	Nacocolevu Rd	Zone 1	Flooded	Open	14-Jan-22		Active	
Western	Oloolo Road at CH942	Road	Oloolo Rd	Zone 1	Flooded	Open	14-Jan-22		Active	
Western	Balenabelo unvented Ford crossing	Crossing	Balenabelo Rd	Zone 1	Flooded	Open	12-Jan-22		Active	
Western	Nadroumai Road at CH2985	Road	Nadroumai Road	Zone 1	Overslip	Open	12-Jan-22		Active	
Western	Emuri Crossing	Crossing	Emuri Rd	Zone 1	Deck Washout	Open	12-Jan-22		Active	







Western	Rakirakilevu Raod at CH958	Road	Rakirakilevu Rd	Zone 1	Flooded	Open	11-Jan-22		Active	
Western	Ulusila Crossing	Crossing	Ulusila Rd	Zone 1	Flooding	Open	11-Jan-22		Active	
Western	Wauosi Crossing	Crossing	Bukuya Rd	Zone 1	Flooding	Closed to traffic	09-Jan-22	TBC	Active	
Western	Narabaraba Crossing	Crossing	Bukuya Rd	Zone 1	Flooding	Open	13-Jan-22		Active	
Western	Matawale Crossing	Crossing	Valley Rd	Zone 1	Flooding	Open	16-Jan-22		Active	
Western	Valley Road at Bilalevu, CH20842	Road	Valley Rd	Zone 1	Flooding	Open	11-Jan-22		Active	







Western	Queens Road, Sigatoka Town End, CH122907	Road	Queens Rd	Zone 1	Flooding	Open	11-Jan-22		Active	
Western	Maro Road at CH5900	Road	Maro Rd	Zone 1	Flooding	Open	11-Jan-22		Active	
Western	Ba Settlement Road at CH00	Road	Ba Settlement Rd	Zone 1	Saturated Pavement	Closed to traffic	09-Jan-22	TBC	Active	
Western	Kavanagasau Road	Road	Kavanagasau Rd	Zone 1	Flooding	Open to 4x4 only	11-Jan-22	TBC	Active	
Western	Raiwaqa Crossing	Crossing	Kavanagasau Rd	Zone 1	Flooding	Open	14-Jan-22		Active	
Western	Nasivikoso Crossing	Crossing	Nasivikoso Road	Zone 1	Flood waters above crossing & approach washout	Closed to traffic	13-Jan-22	TBC	Active	






Western	Vesiwai Crossing	Crossing	Kavanagasau Rd	Zone 1	Flooded	Open to 4x4 only	14-Jan-22	TBC	Active	
Western	Mate Road 1st Crossing	Crossing	Mate Road	Zone 2	Flooded	Open	13/01/2022		Active	
Western	Chuni Lal Crossing	Crossing	Chuni Lal Road	Zone 2	Flooded	Open	13/01/2022		Active	
Western	Arolevu Rd Crossing	Crossing	Arolevu Road	Zone 2	Flooded	Open	13/01/2022		Active	
Western	Denarau Road at CH250	Road	Denarau Road	Zone 2	Flooded	Open	10-Jan-22		Active	
Western	Lavusa Road Timber Bridge	Bridge	Lavusa Road	Zone 2	Flooded	Open	10-Jan-22		Active	

Western	Nasaucoke Road at CH551	Road	Nasaucoke Road	Zone 1	Scouring	Open to 4x4 only	16-Jan-22	TBC	Active	 16/01/2022 9:13:02 am 17.877432585 177.667426791 Nasaucoke Rd
Western	Busa Crossing	Crossing	Navaga Village Road	Zone 1	Approach Washout	Closed to traffic	16-Jan-22	TBC	Active	 16/01/2022 1:07:00 pm 17.825548605 177.78536837E Navaga Village Rd (GP 5129)
Western	Navilawa 3rd Crossing	Crossing	Navilawa Road	Zone 2	Flooded	Open	17/01/2022		Active	 16/01/2022 4:46:17 pm
Western	Malakua Road Junction	Road	Malakua Road	Zone 2	Flooded	Open	12/01/2022		Active	 Jan 8, 2022 1:38:52 PM
Western	Savalau Road 1st Crossing	Crossing	Savalau Road	Zone 2	Flooded	Open	12-Jan-22		Active	
Western	Savalau Road 2nd Crossing	Crossing	Savalau Road	Zone 2	Flooded	Open	13-Jan-22		Active	 12/01/2022 4:06:26 pm






Western	Navilawa 4th Crossing	Crossing	Navilawa Road	Zone 2	Flooded	Closed to traffic	17/01/2022	TBC	Active	
Western	Navilawa 5th Crossing	Crossing	Navilawa Road	Zone 2	Deck and Approach Washout	Closed to traffic	14-1.22	TBA	Active	
Western	Savalau Road 3rd Crossing	Crossing	Savalau Road	Zone 2	Flooded	Closed to traffic	12-Jan-22	TBC	Active	
Western	Wailoko Road at CH120	Road	Wailoko Road	Zone 2	Flooded	Open	10-Jan-22		Active	
Western	Sabeto Road Junction	Road	Sabeto Road	Zone 2	Flooded	Open	09-Jan-22		Active	
Western	Nawaicoba Road at CH658	Road	Nawaicoba Road	Zone 2	Flooded	Open	09-Jan-22		Active	







Western	Vuniyasi Bridge	Bridge	Queens Road	Zone 2	Flooded	Open	10-Jan-22		Active	
Western	Queens Road, Nadi Town	Road	Queens Road	Zone 2	Flooded	Open	10-Jan-22		Active	
Western	Queens Road, Namotomoto Bridge (CH182692)	Bridge	Queens Road	Zone 2	Flooded	Open	10-Jan-22		Active	
Western	Queens Road, Nabou at CH153634	Road	Queens Road	Zone 2	Fallen Tree Branches	Open	10-Jan-22		Active	
Western	Queens Road, Wailoko Road Junction to Waimalika	Road	Queens Road	Zone 2	Flooded	Open	10-Jan-22		Active	
Western	Sabeto Road at CH4345	Road	Sabeto Road	Zone 2	Flooded	Open	09-Jan-22		Active	







Western	Malamala Road at CH1196	Road	Malamala Road	Zone 2	Flooded	Open	13-Jan-22		Active	
Western	Togo Masi Road Crossing at CH2433	Crossing	Togo Masi Road	Zone 2	Flooded	Open	12-Jan-22		Active	
Western	Malamala Road at CH1397	Road	Malamala Road	Zone 2	Flooded	Open	13-Jan-22		Active	
Western	Nadi Back Road, CH0 to CH6523	Road	Nadi Back Road	Zone 2	Flooded	Open	10-Jan-22		Active	
Western	Nadi Back Road at CH6523	Road	Nadi Back Road	Zone 2	Flooded	Open	09-Jan-22		Active	
Western	Nadi Old Back Road 1 at CH200	Road	Nadi Old Back Road 1	Zone 2	Flooded	Open	10-Jan-22		Active	





Western	Nasau Road at CH30	Road	Nasau Road	Zone 2	Flooded	Open	10-Jan-22		Active	
Western	Nabila Road 1st Crossing	Crossing	Nabila Road	Zone 2	Washout	Open	12-Jan-22		Active	
Western	Nawai Road 1st Crossing	Crossing	Nawai Road	Zone 2	Deck Washout	Open	13-Jan-22		Active	
Western	Uciwai Road 1st timber crossing at CH1929	Crossing	Uciwai Road	Zone 2	Flooded	Open	10-Jan-22		Active	
Western	Masi Road at CH500	Road	Masi Road	Zone 2	Flooded	Open	09-Jan-22		Active	
Western	Moala Road	Road	Moala Road	Zone 2	Flooded	Open	12-Jan-22		Active	











Western	Lololo Rd 1st Crossing	Crossing	Lololo Rd	Zone 2	Flooded	Closed to traffic	17/01/2022	TBC	Active	
Western	Lololo Back Rd 1st Crossing	Crossing	Lololo Back Rd	Zone 2	Flooded	Open to 4x4 only	17/01/2022	TBC	Active	
Western	Vaivai Rd 1st Crossing	Crossing	Vaivai Rd	Zone 2	Flooded	Open	09/01/2022		Active	
Western	Vaivai Rd 2nd Crossing	Crossing	Vaivai Rd	Zone 2	Flooded, Approach Washout	Open	14/01/2022		Active	
Western	Vaivai Rd 3rd Crossing	Crossing	Vaivai Rd	Zone 2	Flooded, Approach Washout	Open	14/01/2022		Active	
Western	Field 40 Tramline Rd Junction	Road	Field 40 Tramline Rd	Zone 2	Partially Flooded	Open	11/01/2022		Active	





Western	Vakabuli Indian School Rd, 1st Crossing	Crossing	Vakabuli Paipai Road	Zone 2	Flooded	Open	15/01/2022		Active	
Western	Vakabuli Indian School Road at CH550 to CH990	Road	Vakabuli Indian School Road	Zone 2	Flooded	Open	11/01/2022		Active	
Western	Vakabuli Indian School Road Crossing	Crossing	Vakabuli Indian School Road	Zone 2	Flooded	Open	11/01/2022		Active	
Western	Abaca Road, 1st Crossing	Crossing	Abaca Road	Zone 2	Flooded	Open	13/01/2022		Active	
Western	Abaca Road, 2nd Crossing	Crossing	Abaca Road	Zone 2	Flooded	Open to 4x4 only	13/01/2022	TBC	Active	
Western	Buabua Road at CH200	Road	Buabua Road	Zone 2	Flooded	Open	10/01/2022		Active	







Western	Buabua 1st Crossing	Crossing	Buabua Road	Zone 2	Flooded	Open to 4x4 only	13/01/2022	TBC	Active	
Western	Buabua 2nd Crossing	Crossing	Buabua Road	Zone 2	Approach Washout	Closed to traffic	14/01/2022	TBC	Active	
Western	Queens Road, Saweni, at CH201375	Road	Queens Road	Zone 2	Flooded	Open	10/01/2022		Active	
Western	Drasa Dam Road Cross Culvert at CH2185	Road	Drasa Dam Road	Zone 2	Flooded	Open	10/01/2022		Active	
Western	Drasa Dam Road Cross Culvert at CH2360	Road	Drasa Dam Road	Zone 2	Flooded	Open	08/01/2022		Active	
Western	Drasa Dam Road Crossing at CH3425	Crossing	Drasa Dam Road	Zone 2	Flooded	Closed to traffic	17/01/2022	TBC	Active	








Western	Dhanus Road Bridge	Bridge	Dhanus Road	Zone 2	Flooded	Open	10/01/2022		Active	
Western	Saru Back Road Crossing	Crossing	Saru Back Road	Zone 2	Flooded	Open	14/01/2022		Active	
Western	Navala Crossing	Crossing	NAVALA ST	Zone 3	Crossing underwater. Wait for water to recede.	Closed to traffic	Sun, Jan 16, 2022 9:41 PM +12	TBC	Active	
Western	Dromodromo Crossing	Crossing	NADARIVATU	Zone 3	Drive to the Condition, and obey all road signage, be aware of all speed restriction in place.	Open	Wed, Jan 12, 2022 11:40 AM +13		Active	
Western	Nasivi Bridge	Bridge	VATUKOULA INDUSTRIAL RD	Zone 3	Drive to the Condition, and obey all road signage, be aware of all speed restriction in place.	Open	Wed, Jan 12, 2022 7:43 AM +13		Active	
Western	Nabuna Flat at CH18 to CH196	Road	NABUNA VILLAGE ROAD	Zone 3	Drive to the Condition, and obey all road signage, be aware of all speed restriction in place.	Open	Fri, Jan 14, 2022 7:50 AM +13		Active	





Western	Balata Flat at CH0 to CH85	Road	BALATA ROAD	Zone 3	Drive to the Condition, and obey all road signage, be aware of all speed restriction in place.	Open	Mon, Jan 17, 2022 6:53 AM +12	Mon, Jan 17, 2022 11:56 AM +12	Active	
Western	Tavua Town - Nabuna Junction at CH61616 to CH61760	Road	KINGS ROAD (VATIA-YAQARA)	Zone 3	Road section underwater. Wait for water to recede.	Open	Sat, Jan 8, 2022 2:29 PM +13		Active	
Western	Varadoli Cemetery Crossing	Crossing	CEMETERY ROAD	Zone 3	Crossing underwater. Wait for water to recede.	Closed to traffic	Sun, Jan 16, 2022 9:54 PM +12	TBC	Active	
Western	Yaladro Road at CH4074 to CH4635	Road	YALADRO	Zone 3	Road section underwater. Wait for water to recede.	Closed to traffic	Mon, Jan 17, 2022 6:56 AM +12	TBC	Active	
Western	Mataniwai Road at CH32 to CH385	Road	MATANIWAI ROAD	Zone 3	Road section underwater. Wait for water to recede.	Closed to traffic	Mon, Jan 17, 2022 6:55 AM +12	TBC	Active	
Western	Narara 1st Crossing	Crossing	NARARA	Zone 4	Drive to the Condition, and obey all road signage, be aware of all speed restriction in place.	Open	Sat, Jan 15, 2022 7:32 AM +13		Active	





Western	Wailevu Crossing	Crossing	WAILEVU	Zone 4	Drive to the Condition, and obey all road signage, be aware of all speed restriction in place.	Open	Thu, Jan 13, 2022 10:33 AM +13		Active	 10/01/2022 10:03:37 am Vanitago Co Pa Western Division
Western	Busabusa Crossing	Crossing	ELEVUKA	Zone 3	Drive to the Condition, and obey all road signage, be aware of all speed restriction in place.	Open	Wed, Jan 12, 2022 11:36 AM +13		Active	
Western	Nailawa Crossing	Crossing	BAROTU ROAD	Zone 4	Drive to the Condition, and obey all road signage, be aware of all speed restriction in place.	Open	Thu, Jan 13, 2022 10:45 AM +13		Active	
Western	Babriban Crossing	Crossing	BABRIBAN	Zone 3	Drive to the Condition, and obey all road signage, be aware of all speed restriction in place.	Open	Wed, Jan 12, 2022 7:22 AM +13		Active	 10/01/2022 5:14:22 am
Western	Marinitawa Crossing	Crossing	MARINITAWA	Zone 3	Crossing open to 4x4 due to surface water flooding.	Open to 4x4 only	Mon, Jan 17, 2022 11:55 AM +12	TBC	Active	 17-5947S 177-6856E Unamed Road Ba Western Division Index number: 7437 17/01/2022 9:45:41 AM
Western	Nacaci Crossing	Crossing	TOGE ROAD	Zone 3	Crossing underwater. Wait for water to recede.	Closed to traffic	Sun, Jan 16, 2022 9:43 PM +12	TBC	Active	 17-6334S 177-2289E Unamed Road Ba Western Division Index number: 7432 17/01/2022 6:44:59 AM







Western	Lakalaka Crossing	Crossing	LAKALAKA	Zone 3	Drive to the Condition, and obey all road signage, be aware of all speed restriction in place.	Open	Wed, Jan 12, 2022 10:35 AM +13		Active	
Western	Nadelei Crossing 3	Crossing	NADELEI ROAD	Zone 3	Drive to the Condition, and obey all road signage, be aware of all speed restriction in place.	Open	Sat, Jan 15, 2022 7:25 AM +13		Active	
Western	Dramasi 1st Crossing	Crossing	DRAMASI ROAD	Zone 3	Crossing underwater. Wait for water to recede.	Closed to traffic	Mon, Jan 17, 2022 6:52 AM +12	TBC	Active	
Western	Vitivanua Crossing	Crossing	NASEYANI	Zone 3	Crossing underwater. Wait for water to recede.	Closed to traffic	Mon, Jan 17, 2022 6:51 AM +12	TBC	Active	
Western	Drana Crossing	Crossing	KOROTALE VALLEY ROAD	Zone 4	Drive to the Condition, and obey all road signage, be aware of all speed restriction in place.	Open	Fri, Jan 14, 2022 7:59 AM +13		Active	
Western	Yaladro Junction	Road	KINGS ROAD (VATIA-YAQARA)	Zone 3	Flooded	Open	Fri, Jan 7, 2022 5:52 PM +13	TBC	Active	









Western	Nausori Crossing	Crossing	NAUSORI	Zone 4	Drive to the Condition, and obey all road signage, be aware of all speed restriction in place.	Open	Sat, Jan 15, 2022 7:33 AM +13		Active	
Western	Namonamo Crossing	Crossing	NAMUNAMU	Zone 4	Drive to the Condition, and obey all road signage, be aware of all speed restriction in place.	Open	Sat, Jan 15, 2022 7:34 AM +13		Active	
Western	Mead Road Ford Crossing	Crossing	MEAD ROAD	Zone 4	Flooded	Closed to traffic	Fri, Jan 7, 2022 3:41 PM +13	TBC	Active	
Western	Vanuakula Crossing 2	Crossing	NAKOROVU VILLAGE ROAD	Zone 4	Drive to the Condition, and obey all road signage, be aware of all speed restriction in place.	Open	Sat, Jan 15, 2022 7:37 AM +13		Active	
Western	Nasavu Crossing	Crossing	NAILUVA	Zone 4	Drive to the Condition, and obey all road signage, be aware of all speed restriction in place.	Open	Sat, Jan 15, 2022 7:28 AM +13		Active	
Western	Naqelecibi Crossing	Crossing	NAQELECIBI VILLAGE ACCESS ROAD	Zone 4	Drive to the Condition, and obey all road signage, be aware of all speed restriction in place.	Open	Sat, Jan 15, 2022 3:26 PM +13		Active	









Western	Nasomo Crossing	Crossing	UNKNOWN_10471	Zone 3	Drive to the Condition, and obey all road signage, be aware of all speed restriction in place.	Open	Sat, Jan 15, 2022 3:27 PM +13		Active	
Western	Vanuakula Ford Crossing	Crossing	RUKURUKU	Zone 3	Drive to the Condition, and obey all road signage, be aware of all speed restriction in place.	Open	Fri, Jan 14, 2022 7:52 AM +13		Active	
Western	Katudrau Crossing	Crossing	KATUDRAU ROAD	Zone 4	Crossing underwater. Wait for water to recede.	Closed to traffic	Mon, Jan 17, 2022 11:57 AM +12	TBC	Active	
Western	Namosau Bridge	Bridge	NAMOSAU ROAD	Zone 4	Drive to the Condition, and obey all road signage, be aware of all speed restriction in place.	Open	Mon, Jan 10, 2022 10:18 PM +13		Active	
Western	Moto/Yakete Road, CH35 to CH1038	Road	MOTO/YAKETE RD	Zone 3	Flooded	Open	Mon, Jan 10, 2022 11:24 AM +13		Active	
Western	Ba Town	Road	MAIN ST	Zone 3	Flooded	Open	Mon, Jan 10, 2022 11:12 AM +13		Active	
Western	Mobil Bridgetown (Moto junction)	Bridge	KINGS ROAD (MATAWALU-VATIA)	Zone 3	Flooded	Open	Mon, Jan 10, 2022 11:07 AM +13		Active	








Western	SD Yard frontage	Road	KINGS ROAD (MATAWALU-VATIA)	Zone 3	Flooded	Open	Mon, Jan 10, 2022 11:00 AM +13		Active	
Western	Wailailai Flat	Road	KINGS ROAD (MATAWALU-VATIA)	Zone 3	Drive to the Condition, and obey all road signage, be aware of all speed restriction in place.	Open	Tue, Jan 11, 2022 11:16 AM +13		Active	
Western	Nadelei Crossing 6	Crossing	NADELEI ROAD	Zone 3	Drive to the Condition, and obey all road signage, be aware of all speed restriction in place.	Open	Wed, Jan 12, 2022 11:40 AM +13		Active	
Western	Koronubu Flat	Road	KORONUBU RD	Zone 3	Drive to the Condition, and obey all road signage, be aware of all speed restriction in place.	Open	Mon, Jan 17, 2022 11:51 AM +12		Active	
Western	Wailailai Bridge	Bridge	KINGS ROAD (MATAWALU-VATIA)	Zone 3	Drive to the Condition, and obey all road signage, be aware of all speed restriction in place.	Open	Tue, Jan 4, 2022 11:16 AM +13		Active	
Western	Etatoko Road	Road	UNKNOWN_03268	Zone 3	Drive to the Condition, and obey all road signage, be aware of all speed restriction in place.	Open	Fri, Jan 14, 2022 7:42 AM +13		Active	
Western	Koula Flat	Road	KOULA RD	Zone 3	Drive to the Condition, and obey all road signage, be aware of all speed restriction in place.	Open	Wed, Jan 12, 2022 10:18 AM +13		Active	
Western	Ba Main St	Road	UNKNOWN_03229	Zone 3	Drive to the Condition, and obey all road signage, be aware of all speed restriction in place.	Open	Tue, Jan 11, 2022 11:17 AM +13		Active	





Western	Post Office Rd	Road	UNKNOWN_03242	Zone 3	Drive to the Condition, and obey all road signage, be aware of all speed restriction in place.	Open	Tue, Jan 11, 2022 11:29 AM +13		Active	
Western	Link Road to Ba Town, CH35 to CH400	Road	LINK RD TO BA TOWN	Zone 3	Drive to the Condition, and obey all road signage, be aware of all speed restriction in place.	Open	Mon, Jan 10, 2022 3:18 PM +13		Active	
Western	Korovou Flat	Road	KINGS ROAD (VATIA-YAQARA)	Zone 3	Flooded	Open	Sun, Jan 9, 2022 2:57 PM +13		Active	
Western	Moto 2nd Bridge - Nasolo	Bridge	MOTO/YAKETE RD	Zone 3	Drive to the Condition, and obey all road signage, be aware of all speed restriction in place.	Open	Sun, Jan 9, 2022 12:23 PM +13	TBC	Active	
Western	Maururu Crossing	Crossing	MAURURU	Zone 3	Drive to the Condition, and obey all road signage, be aware of all speed restriction in place.	Open	Mon, Jan 17, 2022 11:53 AM +12		Active	
Western	Vutuni 3rd Crossing	Crossing	VUTUNI RD	Zone 3	Drive to the Condition, and obey all road signage, be aware of all speed restriction in place.	Open	Fri, Jan 14, 2022 7:44 AM +13		Active	
Western	Votua St, CH810 to CH1110	Road	VOTUA ST	Zone 3	Drive to the Condition, and obey all road signage, be aware of all speed restriction in place.	Open	Sun, Jan 9, 2022 6:48 AM +13	TBC	Active	
Western	Lewa 1st Crossing	Crossing	LEWA	Zone 3	Drive to the Condition, and obey all road signage, be aware of all speed restriction in place.	Open	Wed, Jan 12, 2022 11:41 AM +13		Active	









Western	Dobuilevu 2nd Bridge	Bridge	KINGS ROAD (YAQARA-BOUNDRY)	Zone 4	Drive to the Condition, and obey all road signage, be aware of all speed restriction in place.	Open	Mon, Jan 10, 2022 10:49 AM +13	TBC	Active	
Western	Waimari Crossing	Crossing	WAIMARI	Zone 4	Drive to the Condition, and obey all road signage, be aware of all speed restriction in place.	Open	Thu, Jan 13, 2022 10:49 AM +13		Active	
Western	Nacovu Crossing	Crossing	VATUKACEVEVA	Zone 4	Drive to the Condition, and obey all road signage, be aware of all speed restriction in place.	Open	Thu, Jan 13, 2022 10:49 AM +13		Active	
Western	Bainisoqosoqo Crossing	Crossing	BANISOQOSOQO	Zone 4	Drive to the Condition, and obey all road signage, be aware of all speed restriction in place.	Open	Wed, Jan 12, 2022 11:43 AM +13		Active	
Western	Vaileka Loop Road, CH141 to CH343	Road	VAILEKA LOOP ROAD	Zone 4	Drive to the Condition, and obey all road signage, be aware of all speed restriction in place.	Open	Sun, Jan 9, 2022 4:19 PM +13	TBC	Active	
Western	Dreketi 1st Crossing	Crossing	DREKEDI ROAD	Zone 4	Drive to the Condition, and obey all road signage, be aware of all speed restriction in place.	Open	Wed, Jan 12, 2022 11:48 AM +13	TBC	Active	
Western	Naqoro Flat	Road	KOROTALE VALLEY ROAD	Zone 4	Drive to the Condition, and obey all road signage, be aware of all speed restriction in place.	Open	Sun, Jan 9, 2022 12:58 PM +13	TBC	Active	
Western	Barotu Circular Rd to Rokoroko Village	Road	BAROTU ROAD	Zone 4	Drive to the Condition, and obey all road signage, be aware of all speed restriction in place.	Open	Thu, Jan 13, 2022 10:46 AM +13		Active	











Western	Nanokonoko Crossing	Crossing	NANOKONOKO	Zone 4	Drive to the Condition, and obey all road signage, be aware of all speed restriction in place.	Open	17/01/2022		Active	
Western	Korotale Flat	Road	KOROTALE ROAD	Zone 4	Drive to the Condition, and obey all road signage, be aware of all speed restriction in place.	Open	Sun, Jan 9, 2022 7:21 AM +13	TBC	Active	
Western	Savusavu Bridge	Bridge	LAWAKI RD (DAWA OR NASAU)	Zone 4	Drive to the Condition, and obey all road signage, be aware of all speed restriction in place.	Open	Tue, Jan 11, 2022 1:30 PM +13	TBC	Active	
Western	Namonamo Flat	Road	NAMUNAMU	Zone 4	Open to 4x4 due to saturated pavement.	Open to 4x4 only	Sat, Jan 15, 2022 3:25 PM +13	TBC	Active	
Western	Vitiri Crossing	Crossing	VITIRI	Zone 4	Drive to the Condition, and obey all road signage, be aware of all speed restriction in place.	Open	Wed, Jan 12, 2022 11:47 AM +13		Active	
Western	Burenitu Village Crossing	Crossing	BURENITU ROAD	Zone 4	Flooded	Open	15/01/2022		Active	
Western	Nauria Crossing	Crossing	NAURIA	Zone 4	Drive to the Condition, and obey all road signage, be aware of all speed restriction in place.	Open	Sat, Jan 15, 2022 7:37 AM +13		Active	
Western	Waimari Flat	Road	WAIMARI	Zone 4	Drive to the Condition, and obey all road signage, be aware of all speed restriction in place.	Open	Wed, Jan 12, 2022 11:51 AM +13		Active	




Western	Tabalei Village Road, CH165	Road	TABALEI VILLAGE ROAD	Zone 3	Road closed due to landslip.	Closed to traffic	Wed, Jan 12, 2022 2:55 PM +13	TBC	Active	
Western	Rakiraki Access Road, CH389 to CH632	Road	RAKIRAKI ACCESS	Zone 4	Road section open to 4x4 due to surface water flooding.	Open to 4x4 only	Mon, Jan 17, 2022 11:58 AM +12	TBC	Active	
Western	Nakorovou Crossing	Crossing	LAWAKI RD (DAWA OR NASAU)	Zone 4	Crossing underwater. Wait for water to recede.	Closed to traffic	Tue, Jan 11, 2022 1:27 PM +13	TBC	Active	
Western	Namasi Crossing	Crossing	LAWAKI RD (DAWA OR NASAU)	Zone 4	Drive to the Condition, and obey all road signage, be aware of all speed restriction in place.	Open	Thu, Jan 13, 2022 10:42 AM +13		Active	
Western	Nanuku Ford Crossing	Crossing	NANUKU ROAD (22297011)	Zone 3	Open to 4x4 due to surface flooding.	Open to 4x4 only	Sat, Jan 15, 2022 3:29 PM +13	TBC	Active	
Western	Rukuruku Road	Road	RUKURUKU	Zone 3	Drive to the Condition, and obey all road signage, be aware of all speed restriction in place.	Open	Fri, Jan 14, 2022 7:50 AM +13		Active	
Western	Vutuni 4th Crossing	Crossing	VUTUNI RD	Zone 3	Drive to the Condition, and obey all road signage, be aware of all speed restriction in place.	Open	Sat, Jan 15, 2022 7:22 AM +13		Active	
Western	Naboutolu 1st Bridge	Bridge	NABOUTOLU	Zone 3	Drive to the Condition, and obey all road signage, be aware of all speed restriction in place.	Open	Mon, Jan 17, 2022 6:42 AM +12	Mon, Jan 17, 2022 11:54 AM +12	Active	







Western	Qerelevu Crossing	Crossing	QERELEVU RD	Zone 3	Drive to the Condition, and obey all road signage, be aware of all speed restriction in place.	Open	Thu, Jan 13, 2022 10:28 AM +13		Active	
Western	Varadoli Crossing	Crossing	VARADOLI	Zone 3	Drive to the Condition, and obey all road signage, be aware of all speed restriction in place.	Open	Fri, Jan 14, 2022 7:46 AM +13		Active	
Western	Lau Ford Crossing	Crossing	LAU RD	Zone 4	Crossing underwater. Wait for water to recede.	Closed to traffic	Thu, Jan 13, 2022 2:27 PM +13	TBC	Active	
Western	Maniyava Crossing	Crossing	GANILAU (WESTERN)	Zone 4	Drive to the Condition, and obey all road signage, be aware of all speed restriction in place.	Open	Sat, Jan 15, 2022 7:30 AM +13		Active	
Western	Vunisea Crossing	Crossing	GANILAU (WESTERN)	Zone 4	Drive to the Condition, and obey all road signage, be aware of all speed restriction in place.	Open	Sat, Jan 15, 2022 7:29 AM +13		Active	
Western	Nanuku Rd CH4201	Road	NANUKU ROAD (22297011)	Zone 3	Road section open to 4x4 due to road drop out.	Open to 4x4 only	Thu, Jan 13, 2022 2:09 PM +13	TBC	Active	
Western	Naqelecibi Village Access Road at CH148	Road	NAQELECIBI VILLAGE ACCESS ROAD	Zone 4	Road section open to 4x4 due to landslip.	Open to 4x4 only	Sat, Jan 15, 2022 3:25 PM +13	TBC	Active	
Western	Waimari Flat at CH15 to CH1002	Road	WAIMARI ROAD	Zone 4	Open to 4x4 due to saturated pavement.	Open to 4x4 only	Thu, Jan 13, 2022 10:35 AM +13	TBC	Active	








Western	Ebuto Crossing	Crossing	EBUTO ROAD	Zone 3	Approach Washout	Closed to traffic	15/01/2022	TBC	Active	
Western	Koroqaqa Flat	Road	UNKNOWN_20204	Zone 3	Road section open to 4x4 due to surface water flooding.	Open to 4x4 only	Mon, Jan 17, 2022 11:55 AM +12	TBC	Active	
Western	Nadrou Flat	Road	NARUKU-VATUSUI	Zone 3	Road section underwater. Wait for water to recede.	Closed to traffic	Sun, Jan 16, 2022 11:03 PM +12	TBC	Active	
Eastern	Moala Jetty	Jetty	Moala Jetty		Moala Jetty surface approach washout	Open	16/01/2022	TBC	Active	
Eastern	On Various location	Road	Vunuku		Road surface washout, storm surge debris on carriageway	Open to 4x4 only	16/01/2022	TBC	Active	
Eastern	Tuatua to Nacamaki	Road	Koro South		Road surface washout, storm surge debris on carriageway	Open to 4x4 only	16/01/2022	TBC	Active	
Eastern	On Various location	Road	Cicia Circular		Road surface washout, storm surge debris on carriageway	Open			Active	
Eastern	On Various location	Road	Lakeba		Road surface washout, storm surge debris on carriageway	Open	16/01/2022		Active	







Eastern	RP 28437	Road	Ovalau Circular		Culvert Washout	Open	10/01/2022 at 2100 hours	TBC	Active	
Eastern	Rukuruku Crossing	Crossing	Ovalau Circular		Crossing approach Washout	Open	12/01/22@0700 hours		Active	
Eastern	Taviya Crossing	Crossing	Ovalau Circular		Crossing approach Washout	Open	10/01/2022 at 1500 hours	TBC	Active	
Eastern	RP 35973	Road	Ovalau Circular		Overslip	Open	10/01/2022 at 1500 hours	TBC	Active	
Eastern	Bureta	Crossing	Ovalau Circular		Washout approach	Open	10/01/2022 at 2000 hours	1.00pm	Active	
Eastern	Ovalau	Road	Ovalau Circular		Flooding	Open	10/01/2022 at 1500 hours	TBC	Active	
Eastern	RP 45117	Road	Ovalau Circular		Culvert dislocation causing cavity	Restricted Single Lane	10/01/2022 at 1500 hours		Active	
Eastern	RP 44218	Road	Ovalau Circular		Carriageway Scouring	Restricted Single Lane	10/01/2022 at 1500 hours		Active	

Eastern	RP 39316	Road	Ovalau Circular		Culvert partly washout at Sinuda culvert	Restricted Single Lane	10/01/2022 at 1500 hours		Active	
Eastern	RP 31.5	Road	Nabukelevu-Ira		Partly washout approach Vaga crossing	Restricted Single Lane	10/01/2022 at 1500 hours		Active	
Eastern	Ovalau	Road	Ovalau Circular		Gravel washout, surface scouring, Slippery surface and uneven road surface at certain sections due to heavy downpour. Minor crossing approach washout at true right down stream side and	Open	09/01/2022	Open		
Eastern	Ovalau	Road	Ovalau Circular		Gravel washout, surface scouring, Slippery surface and uneven road surface at certain sections due to heavy downpour. Minor crossing approach washout at true right down stream side and	Open	09/01/2022	Open		
Eastern	Ovalau	Road	Ovalau Circular		Gravel washout, surface scouring, Slippery surface and uneven road surface at certain sections due to heavy downpour	Open	09/01/2022	Open		
Central	Ovalau	Road	Ovalau Circular		Nasinu village frontage	Open	01/10/2022	Open		
Eastern	Ovalau	Road	Church st		Levuka town area and side road are accessible.	Open	01/10/2022	Open		
Eastern	Ovalau	Road	Kings St			Open	01/10/2022	Open		
Eastern	Ovalau	Road	Hennings St			Open	01/10/2022	Open		
Eastern	Ovalau	Road	Bath Rd			Open	01/10/2022	Open		
Eastern	Ovalau	Road	Totoga Lane			Open	01/10/2022	Open		
Eastern	Ovalau	Road	Convent Rd			Open	01/10/2022	Open		
Eastern	Ovalau	Road	Vulcan Lane			Open	01/10/2022	Open		
Eastern	Ovalau	Road	Bentlys Lane			Open	01/10/2022	Open		
Eastern	Ovalau	Road	Robbies Lane			Open	01/10/2022	Open		
Eastern	Ovalau	Road	Langham St			Open	01/10/2022	Open		
Eastern	Ovalau	Road	Chapel St			Open	01/10/2022	Open		
Eastern	Ovalau	Road	Buchery St			Open	01/10/2022	Open		
Eastern	Koro	Road	Nacamaki		Gravel washout, surface scouring, Slippery surface and uneven road surface at certain sections due to heavy downpour	Open to 4x4 only	09/01/2022	Open		
Eastern	Koro	Road	Delaikoro		Gravel washout, surface scouring, Slippery surface and uneven road surface at certain sections due to heavy downpour	Open to 4x4 only	09/01/2022	Open		
Eastern	Koro	Crossing	Koro South Coastal		Minor crossing approach washout at true right down stream	Open	09/01/2022	Open		

Eastern	Gau	Road	Gau Circular		Gravel washout, surface scouring, Slippery surface and uneven road surface at certain sections due to heavy downpour	Open to 4x4 only	09/01/2022	Open		
Eastern	Gau	Road	Gau Circular		Partly washout crossing approach which have reduced carriage way to single access	Open	09/01/2022	Open		
Eastern	Gau	Road	Gau Circular		Gravel washout, surface scouring, Slippery surface and uneven road surface at certain sections due to heavy downpour	Open to 4x4 only	09/01/2022	Open		
Eastern	Kadavu	Road	Mataso/Muanisolo/Vunise i		Gravel washout, surface scouring, Slippery surface and uneven road surface at certain sections due to heavy downpour	Open	09/01/2022	Open		
Eastern	Kadavu	Road	Namara		Gravel washout, surface scouring, Slippery surface and uneven road surface at certain sections due to heavy downpour	Open	09/01/2022	Open		
Eastern	Kadavu	Road	Baidamudamu/Richmond		Gravel washout, surface scouring, Slippery surface and uneven road surface at certain sections due to heavy downpour ,Minor crossing approach washout at true right down stream side and debris blocking inlet (Upstream).	Open	09/01/2022	Open		
Eastern	Kadavu	Road	Nabukelevu-ira-levu		Gravel washout, surface scouring, Slippery surface and uneven road surface at certain sections due to heavy downpour and tidal surge	Open	09/01/2022	Open		
Northern	Waivunia Crossing	Crossing	Waivunia Road		Flooding	Open	22/01/2022	Open		
Northern	Bagata Crossing	Crossing	Unknown_10810		Flooding	Open	23/01/2022	Open		
Eastern	Kadavu	Road	Tavuki		Gravel washout, surface scouring, Slippery surface and uneven road surface at certain sections due to heavy downpour and tidal surge	Open	09/01/2022	Open		
Northern	Qeileimumu Crossing	Crossing	Coqeloa Road	Zone 1	Debris Cleaning from Bridge	Closed to traffic	9.28am 12/01/22	Crew to move in and clear detritus	Active	

Northern	Wairiki Crossing	Crossing	Navakuru Road	Zone 1	Crossing Underwater	Closed to traffic	7.51am 12/01/22	Await water to recede	Active	
Northern	RP 8097	Road	Naduna Road	Zone 1	Road Dropout	Restricted Single Lane	8.00am 11/01/22	Work in progress	Active	
Northern	RP 710	Road	Lakeba Health Center Road	Zone 1	Dislocated and damaged culvert	Open to 4x4 only	9.06am 11/01/21	Damaged Culvert	Active	
Northern	RP 4890	Road	Vunivutu Road	Zone 1	Culvert Overtopping	Restricted Single Lane	12.43pm 11/01/21	Water Receded	Active	
Northern	RP 300	Road	Natabe Rd	Zone 1	Pavement repairs	Closed to traffic	4.00pm 13/01/21	Saturated Pavement	Active	
Northern	RP 1130	Road	Cerumadave Road	Zone 1	Pavement repairs	Closed to traffic	12.03pm 15/01/21	Saturated Pavement	Active	
Northern	Nayagalevu Crossing	Crossing	Nayarabale Road	Zone 1	Crossing Underwater	Open to 4x4 only	6.42pm 16/01/21	Await water to recede	Active	
Northern	Tabia Crossing	Crossing	Tabia Road	Zone 1	Approach Washout	Closed to traffic	6.42pm 16/01/21	Approach Washout	Active	

Northern	Nabilodra Crossing	Crossing	Namuavoivoi Road	Zone 2	Crossing Underwater	Closed to traffic	8.34am 11/01/22	Await water to recede	Active	
Northern	Naqumu Crossing	Crossing	Naqumu Road	Zone 2	Approach Washout	Closed to traffic	1.53pm 11/01/22	Await water to recede	Active	
Northern	Drawa Crossing	Crossing	Drawa Road	Zone 2	Crossing Underwater	Closed to traffic	8.50pm 12/01/22	Await water to recede	Active	
Northern	Vunivere Crossing	Crossing	Zailav Road	Zone 2	Crossing Underwater	Closed to traffic	7.44am 12/01/22	Await water to recede	Active	
Northern	Lalakoro Crossing	Crossing	Lalakoro Road	Zone 2	Crossing Underwater	Closed to traffic	6.56am 14/01/22	Await water to recede	Active	
Northern	Raviravi Crossing	Crossing	Raviravi Road	Zone 2	Crossing Underwater	Closed to traffic	12.28pm 11/01/22	Await water to recede	Active	
Northern	Korolevu Culvert	Road	Korolevu Road	Zone 2	Crossing Underwater	Restricted Single Lane	9.49am 12/01/22	Scouring	Active	
Northern	Nabouciwa	Road	Nabouciwa Road	Zone 2	Saturated Pavement	Open to 4x4 only	10.36am 14/01/22	Saturated Pavement	Active	

Northern	RP 22446m	Road	Namuavoivoi Road	Zone 2	Fallen tree on road	Closed to traffic	11.31am 14/01/22	Fallen tree on road	Active	
Central	Waila Crossing	Crossing	Nataveya Road	Zone 3	Flooding	Closed to traffic	17/01/2022 0800 hours	TBC	Active	
Central	RP 300 - Waima Crossing	Crossing	Nairukuruku Road	Zone 3	Flooding	Open	17/01/2022 0800 hours	TBC	Active	
Central	RP6000 - Waiwatu Crossing	Crossing	Navulokani Road	Zone 3	Flooding	Open	17/01/2022 0800 hours	TBC	Active	
Central	RP3750 - Wainavida Crossing	Crossing	Lutu Vuisiga Road	Zone 3	Flooding	Closed to traffic	17/01/2022 0800 hours	TBC	Active	
Central	RP0375 - Wairadra Crossing	Crossing	Vatullii Road	Zone 3	Flooding	Closed to traffic	17/01/2022 0800 hours	TBC	Active	
Central	Waimibuka crossing (Bridge ID 2380)	Crossing	Colata Cocoa Road	Zone 4	Flooding	Closed to traffic	17/01/2022 0800 hours	TBC	Active	
Central	Wairua Crossing (Bridge ID 2394)	Crossing	Wairua Road	Zone 4	Flooding	Closed to traffic	17/01/2022 0800 hours	TBC	Active	